

Land Use Change Projection through 2040

Fiscally Constrained Scenario

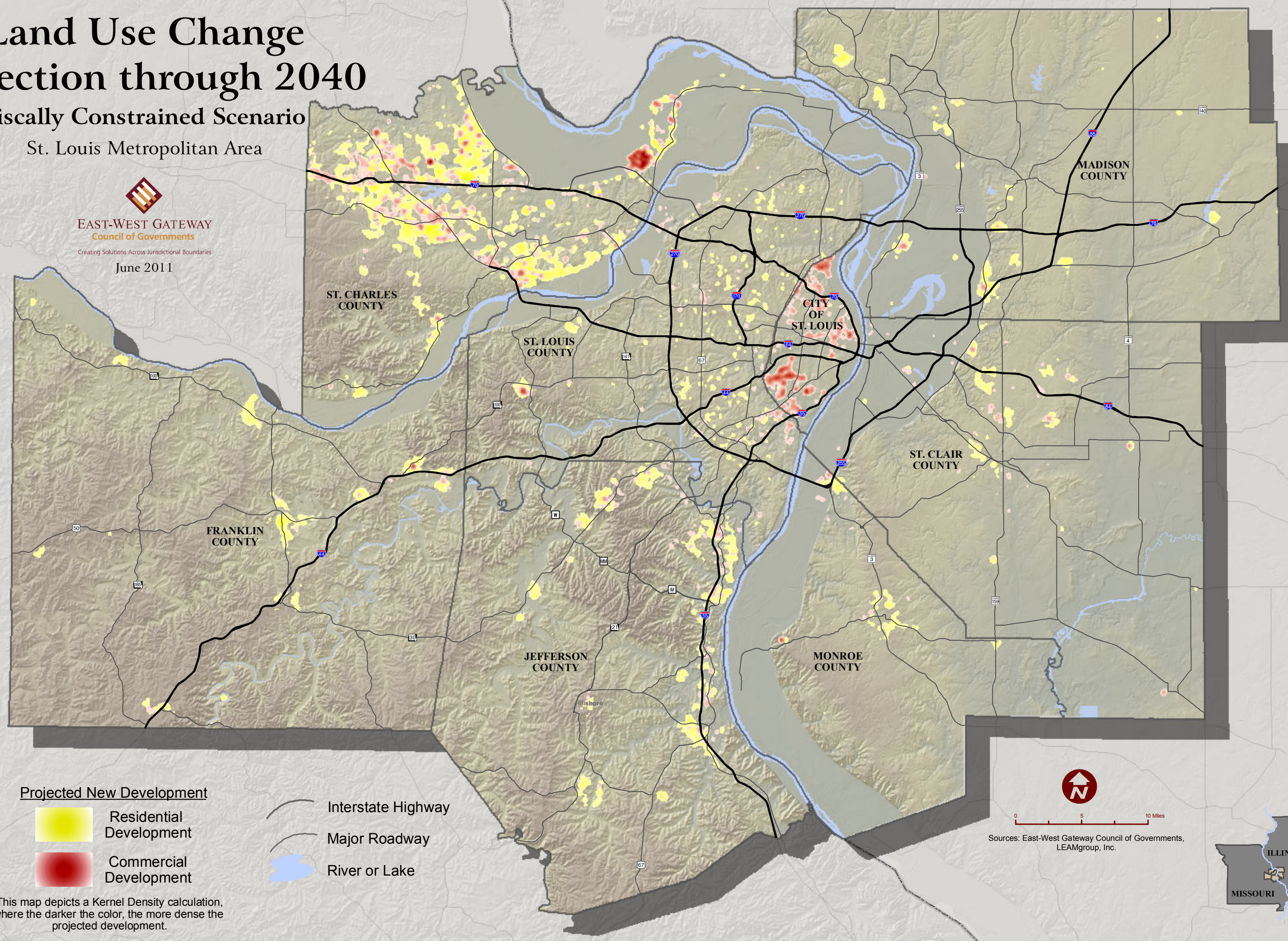
St. Louis Metropolitan Area



EAST-WEST GATEWAY
Council of Governments




Creating Solutions Across Jurisdictional Boundaries

June 2011



Projected New Development

-  Residential Development
-  Commercial Development

-  Interstate Highway
-  Major Roadway
-  River or Lake

This map depicts a Kernel Density calculation, where the darker the color, the more dense the projected development.



0 5 10 Miles

Sources: East-West Gateway Council of Governments, LEAMgroup, Inc.

